

This document provides a summary of the water right data in the original consent order for this subfile as well as any amendments and corrections to the consent order. In the event there is a discrepancy between a description of water rights set forth in this document and the specific Court order that determines that right, the specific Court order is controlling.

Subfile No.: **22.27.28-F1**

Court No.: **CV-WH-03-1148**

CID Assessment Number: **191-01-01-00-01, 693-03-00-00-01**

Date of Filing of Original Consent Order: **April 27, 2007**

Defendants: **DANIEL BAEZA JR  
TERRA R. BAEZA**

**A. IRRIGATED LANDS (Surface Water & Supplemental Groundwater Combined):**

a. **Office of the State Engineer File No(s):** 6, C-1829-CA

**b. Priority:**

Supplemental Right: C-1829-CA: 7/31/1946

Surface Water Right: Carlsbad Irrigation District Main Canal: As set forth in Part B of this Appendix.

**c. Source:**

Shallow Groundwater.

Surface waters of the Pecos River Stream System.

**d. Purpose of Use:**

For irrigation, and for domestic, and livestock watering uses incidental to irrigation use.

**e. Point(s) of Diversion:**

Well No.: C-01829

Location: As set forth in Part G of this Appendix.

Ditch Name: Carlsbad Irrigation District Main Canal

Location: As set forth in Part G of this Appendix

**f. Location and Amount of Irrigated Acreage:**

Section 28, Township 22S, Range 27E, N.M.P.M.

Pt. SE¼

4.40 acres

Total: 4.40 acres ( Supplemental )

As shown on the attached revised Hydrographic Survey Map for Subfile No. 22.27.28-F1, and the CID Section Hydrographic Survey Map Sheet No. 30 (1999-2011), included in Part F of this Appendix, representing the Court record as of the date of the filing of this Decree.

**g. Amount of Water:**

As set forth in Part B of this Appendix.

**B. IRRIGATED LANDS (Surface Water Only):**

a. **Office of the State Engineer File No(s):** 6

**b. Priority:**

Surface Water Right: Carlsbad Irrigation District Main Canal: As set forth in Part B of this Appendix.

**c. Source:**

Surface waters of the Pecos River Stream System.

**d. Purpose of Use:**

For irrigation, and for domestic, and livestock watering uses incidental to irrigation use.

**e. Point(s) of Diversion:**

Ditch Name: Carlsbad Irrigation District Main Canal

Location: As set forth in Part G of this Appendix

**f. Location and Amount of Irrigated Acreage:**

Section 28, Township 22S, Range 27E, N.M.P.M.

Pt. NE¼ 1.30 acres

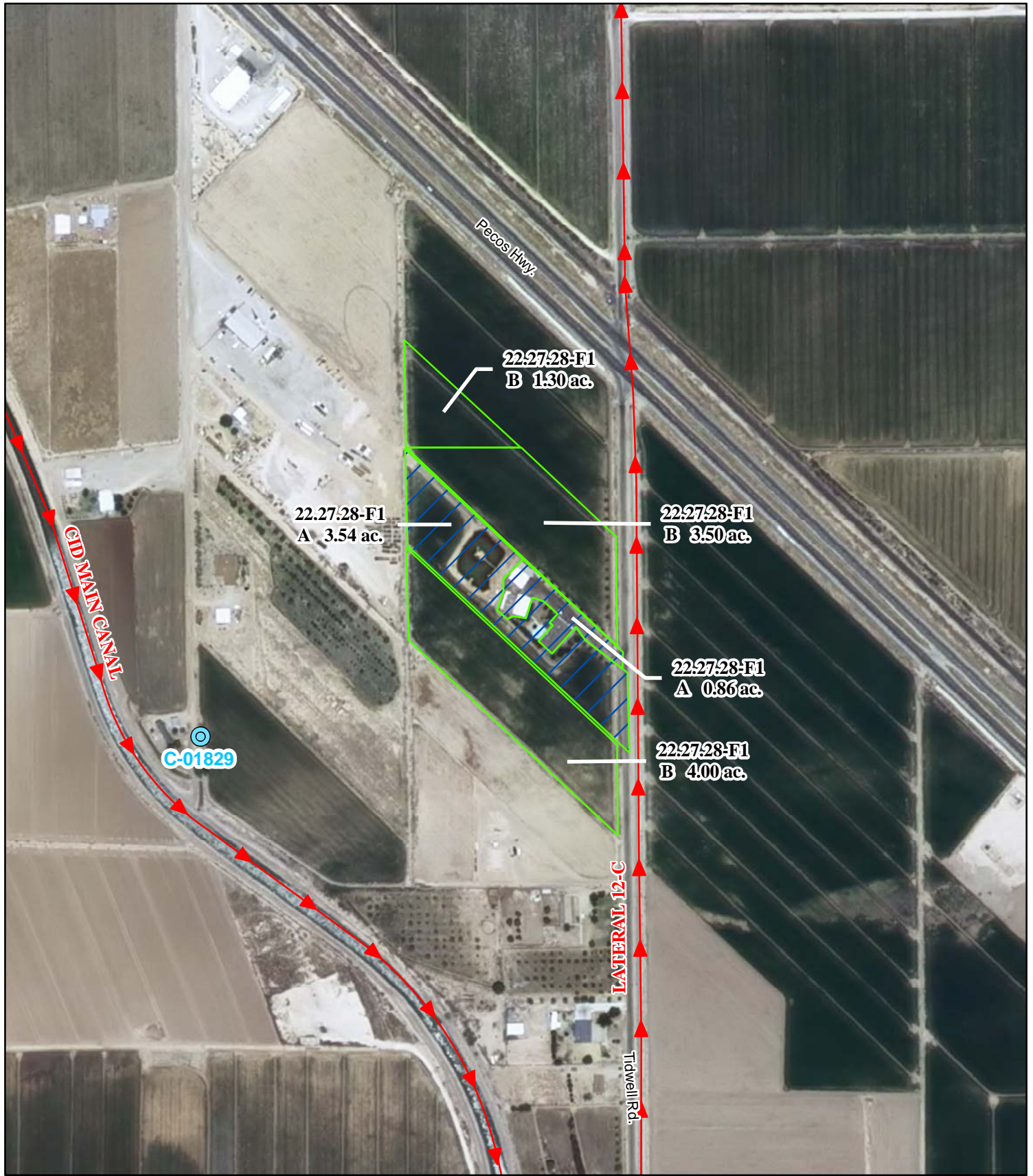
Pt. SE¼ 7.50 acres

Total: 8.80 acres







As shown on the attached revised Hydrographic Survey Map for Subfile No. 22.27.28-F1, and the CID Section Hydrographic Survey Map Sheet No. 30 (1999-2011), included in Part F of this Appendix, representing the Court record as of the date of the filing of this Decree.

**g. Amount of Water:**

As set forth in Part B of this Appendix.



**Legend**

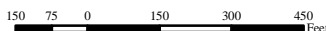
-  Point of Diversion
-  Canals / Ditches
- Tract Boundaries**
-  Surface Water Only
-  Supplemental Groundwater
-  Reservoir / Pond
-  No Right

2009 Digital Orthophotography

Grid Interval = 1000

Scale 1" = 400'

1:4,800



**STATE OF NEW MEXICO**

*Office of the State Engineer*

John R. D'Antonio, Jr., P.E., State Engineer

**Pecos River Stream System  
Carlsbad Irrigation District**

Hydrographic Survey

Township 22

D.D.

Daniel Baeza Jr.  
& Terra R. Baeza  
Subfile 22.27.28-F1  
4/21/2011



PAE